


# EIIF

52°17'53"N, 06°40'55"W N52 17.888, W006 40.910	ILAS Field Taghmon, Co.Wexford	5hpa: 140ft: 43m AMSL
3.1nm NE of Wellingtonbridge Airspace: Class G		BAL 115.80 011°T 60nm SHA 113.30 287°T 84nm NDB WTD 368 335°T 16nm DME IWD 110.9
Callsign ILAS Radio 123.750 A/G		EIWF TWR 129.85 EIWF ATIS 121.15 SHA 127.50




© Google Maps

Rwy	Dim(m)	Surface	TODA(m)	LDA(m)	Lighting
18/36	600x15	Grass	18-600 36-600	18-540 36-570	Nil
<b>Operating Hours:</b>	PPR Sunrise to Sunset				
<b>Landing Fee:</b>	Nil		<b>Customs:</b>	Nil	
<b>Hangarage:</b>	Limited		<b>Maintenance:</b>	Nil	
<b>Fuel:</b>	Nil				
<b>Remarks:</b>	Operated by the Irish Light Aviation Society (ILAS)				
Circuit Direction:	18-LH, 36-LH				
Circuit Height:	800 ft; Overhead join 2000 ft				
Accommodation:	The Haven Lodge +353(0)51 561 319/+353(0)87 973 2005/ellencolfer@hotmail.com				
Restaurant:	The Country Bistro Taghmon +353(0)53 913 4470				
Transport:	Pat Finn (Taxi) +353(0)87 7500 540				
International flights with first landing at EIIF must inform Irish Customs 24 hours prior to arrival. Fax/email the <i>GAR Form</i> available at <a href="http://revenue.ie">revenue.ie</a> to <a href="mailto:KDEnforce@revenue.ie">KDEnforce@revenue.ie</a> / Fax: 00353-51-862885.					
Mobile: 00353-878061726					
Contact: Aidan Power: Tel: +353(0)87 676 5207 (PPR) email: <a href="mailto:aidansec@gmail.com">aidansec@gmail.com</a> Web: <a href="http://www.ilas.ie">www.ilas.ie</a>					



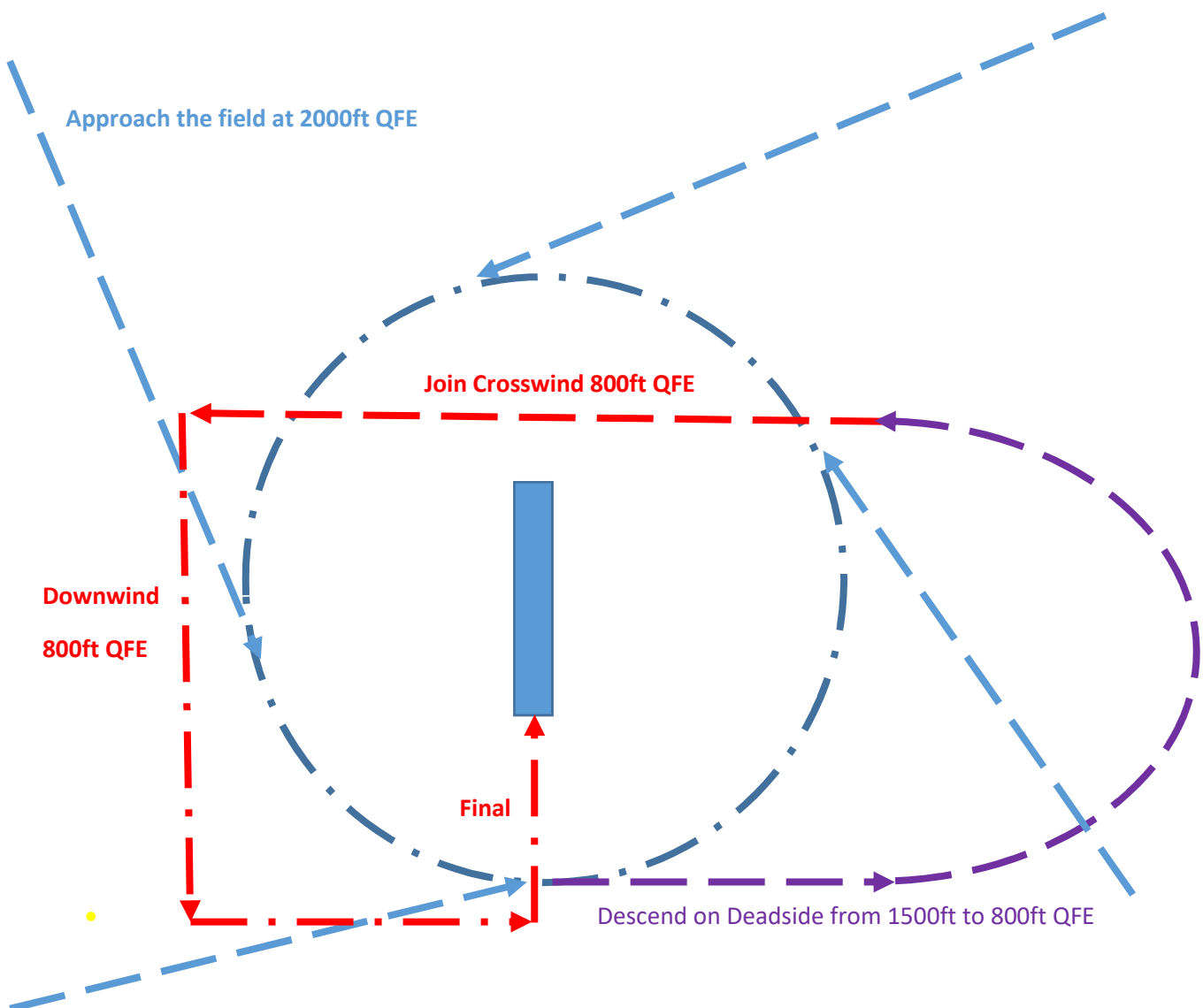
Approach View facing South



Approach View facing North

## STANDARD JOINING PROCEDURE

- Approach the airfield at 2000ft QFE
- Keep the airfield on your left
- Left hand orbit around the field while you determine the runway in use and check for traffic in the circuit
- Descend on the 'deadside' to circuit height of 800ft QFE
- Join crosswind at circuit height 800ft QFE
- Report downwind and final



**STANDARD RADIO CALLS: DESCENDING DEADSIDE – JOINING CROSSWIND – DOWNWIND – FINAL**